

THE HAMPSHIRE COUNTY COUNCIL (s.57(3) WILDLIFE AND COUNTRYSIDE ACT 1981)  
DEFINITIVE MAP OF PUBLIC RIGHTS OF WAY 2010

This sheet was reprinted on 1 January 2011  
to take account of an order, or orders,  
confirmed after the publication of the  
2008 definitive map.







Given this            day of           

The Common Seal of Hampshire County  
Council was hereunto affixed in the  
presence of:-

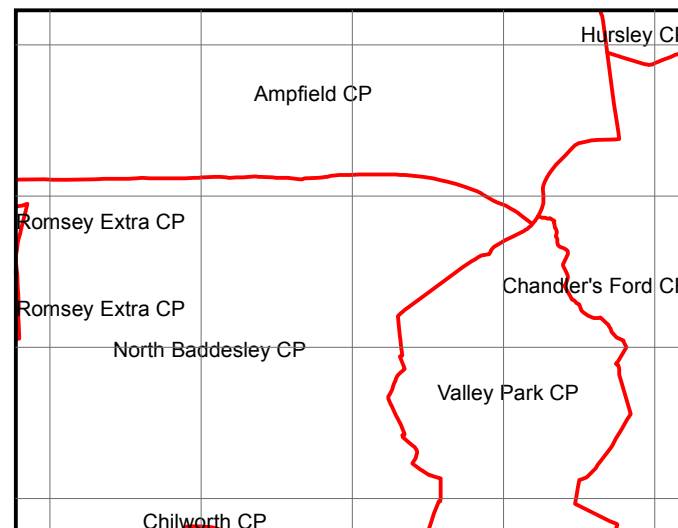
Authorised Signatory

Map Scale 1:10,000

Legend

- Footpath 
- Bridleway 
- Restricted Byway 
- Byway Open to All Traffic 
- Parish Boundary 
- County Boundary 

Public Rights of Way are not shown over any areas shaded in grey on  
the map below, as these are outside the administrative boundary of  
Hampshire County Council



Index to adjoining maps

09.12	10.12	11.12
09.11	10.11	11.11
09.10	10.10	11.10

Map  
Number

10.11

