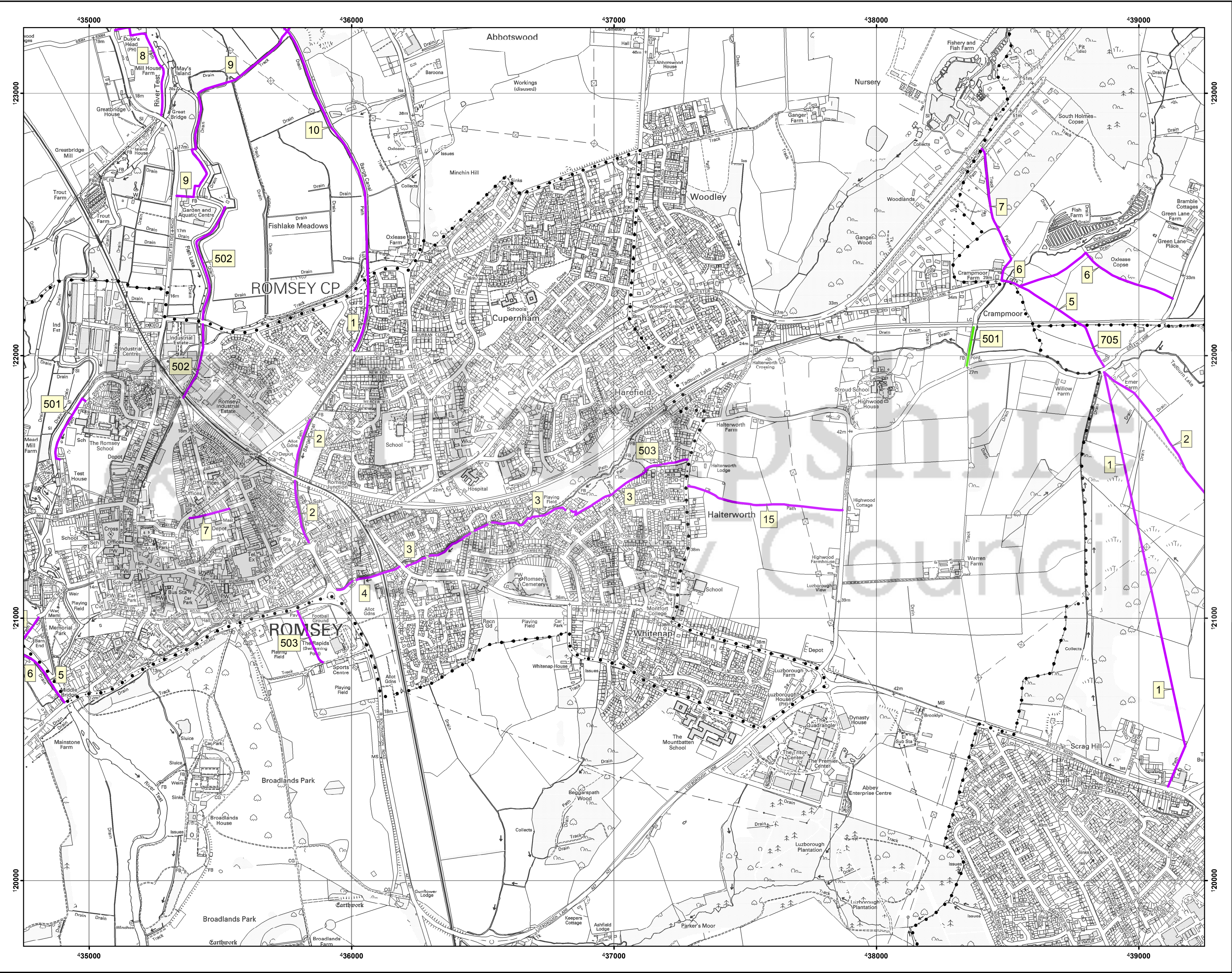


THE HAMPSHIRE COUNTY COUNCIL (s.57(3) WILDLIFE AND COUNTRYSIDE ACT 1981)
DEFINITIVE MAP OF PUBLIC RIGHTS OF WAY 2008



Given this day of







The Common Seal of Hampshire County Council was hereunto affixed in the presence of:-

Authorised Signatory

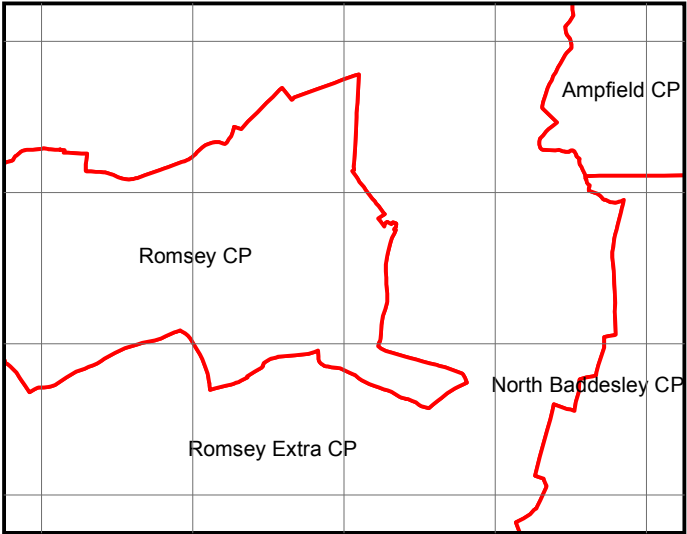
Map Scale 1:10,000



Legend

- Footpath 
- Bridleway 
- Restricted Byway 
- Byway Open to All Traffic 
- Parish Boundary 
- County Boundary 

Public Rights of Way are not shown over any areas shaded in grey on the map below, as these are outside the administrative boundary of Hampshire County Council



Index to adjoining maps

08.12	09.12	10.12
08.11	09.11	10.11
08.10	09.10	10.10

Map
Number

09.11